



No. F.2 (E)/2023-NDMA (MW/EQ Sitrep-3)
Government of Pakistan
Prime Minister's Office
National Disaster Management Authority (NDMA)
Islamabad



EARHTQUAKE 6.8 MAGNITUDE – HINDUKUSH REGION, AFGHANISTAN
1000 HRS – 23 MARCH 2023
SITREP 3 – NEOC

1. **General.** In aftermath of 6.8 magnitude earthquake from Hindukush region of Afghanistan, SITREPs based on initial/ preliminary assessment were issued by NDMA. However, with detailed feedback from local administrations/ DDMA's and departments, respective provincial authorities have submitted detailed reports. Summary of losses/ damages and major incidents reported till 1000 hours 23 March 2023 is as under: -

2. **Summary of Losses and Damages:** -

Provinces	Deaths				Injuries				House Damage			Livestock	Remarks
	M	F	C	T	M	F	C	T	Partial	Full	T		
KP*	6	3	2	11	32	32	13	77	147	22	169	17	1 each additional death is reported from Swat and Mansehra
GB^	-	-	-	-	-	-	-	-	1	-	1	-	
ICT	-	-	-	-	-	-	-	-	-	-	-	-	
AJ&K #	-	-	-	-	-	-	-	-	2	-	2	2	
Balochistan	-	-	-	-	-	-	-	-	-	-	-	-	
Punjab &	-	-	-	-	2	-	-	2	-	-	-	-	
Sindh	-	-	-	-	-	-	-	-	-	-	-	-	
Total	6	3	2	11	34	32	13	79	150	22	172	19	

NOTE: On directions of Chairman NDMA: On ground verification is being carried out and detailed reports will be submitted by all departments/ authorities to verify the reports already submitted.

*KP – 4 schools and 4 other buildings were also partially damaged.

^GB – 1 mosque and 1 cattle shed was reported damaged. Sandi Yasin bridge was partially damaged in Ghizer.

#AJ&K – 1 cattle shed was partially damaged.

&Punjab – 7 additional people reported injured were those experiencing dizziness and hypertension.

3. As per reports from PDMAs/ SDMA, GBDMA and ICT Administration updates are covered in pictorial overview attached as Annex A to C. The district wise report of PDMA KP is attached as Annex D.

4. All PDMAs/ SDMA/ GBDMA and ICT Administration are requested to undertake comprehensive damage assessment of respective areas especially of high-rise structures/ apartment buildings to ensure that there are no safety concerns. Any damaged building should only be inhabited once it is cleared from concerned authorities. NHA and FWO are requested to ensure that inspection of bridges is completed immediately to ensure safety across all communication arteries.



(Muhammad Ali Khan)
Director (Response)

Tel No: 051-9030924

Fax No: 051-9030729

To: Secretary to the Prime Minister, Prime Minister's Office, Islamabad
Secretary, Ministry of Climate Change, Islamabad
Director General, Pakistan Meteorological Department, Islamabad
Chairman, National Highway Authority, Islamabad
Director Generals, All PDMAs/ GBDMA/ SDMA
Joint Crisis Management Cell, Joint Staff Headquarters, Rawalpindi
Staff Duties Directorate, GHQ, Rawalpindi
Military Operation Directorate (MO-4), GHQ, Rawalpindi
Director (SOF & Marines), Naval Headquarters, Islamabad
Director (Ops), Air Headquarters, Islamabad
Deputy Commissioner, Islamabad

ID: DD ICT NDMA

Annexure A



PDMA
Provincial Disaster Management Authority
Sector B-2 Phase-V Hayatabad, Peshawar, Khyber Pakhtunkhwa.
Phone: (091) 9219635, 9219636 Fax: (091) 9219637
www.pdma.gov.pk



Pictorial Report of Earthquake in Khyber Pakhtunkhwa

Chitral Lower: Levies Check Post Shishakoh



Abbottabad: House Wall Collapse in Shahkot




Dir Upper: Roof Collapsed of House in Kalkot



Dir Upper: House collapsed in Kalkot



Mansehra: Wall of a room collapsed in the house in Murad pur VC Khwajgan



Hangu: BHU Wall collapsed in Bilyamina






Swat: House Collapsed in Lajbang, Samarbagh



Dir Lower: Wall of a house collapsed in Adenzai, Thana Och



Annexure B**Government of Punjab Building Damage Report**

District	No. of Damaged Buildings	Initial rough damage assessment	rough cost estimate for rehabilitation	Weather it can be rehabilitated or not	Location coordinates	pictorial Evidence of Damaged buildings	Detail of injured (if any)	Detail of Deaths (if any)
Rawalpindi	3	Building department reported that no damage was caused due to earthquake dated 21.03.2023. The only crack appeared at front face of building is in partition wall and is not caused due to earthquake.			33.63709476460151, 73.07050155319989 Al-Jannat Mall Commercial Market		Nil	Nil
		Mr. Amjad, XEN Buildings verbally reported that no damage was caused due to earthquake dated 21.03.2023 to the building of Pooch House			33.582866794522516, 73.02409315050882 Ponch House Adam G House Saddar		Nil	Nil
		Mr. Amjad, XEN Buildings verbally reported that no damage was caused due to earthquake dated 21.03.2023 to Jang Building Murree Road.			33.60126716763342, 73.06486348388701 Jang Building Moti Mahal Murree Road		Nil	Nil

PICTORIAL OVERVIEW OF DAMAGES REPORTED FROM DIFFERENT REGIONS

1. GILGIT BALTISTAN



Clearance Work on Astore Valley Road (AVR)

2. ICT Administration



Inspection of Damage Reported from Khudad heights – E11



PICTORIAL OVERVIEW OF DAMAGES REPORTED FROM DIFFERENT REGIONS

3. AJ&K



Damaged Cattle Shed and losses in District Sudhnoti





PDMA
Provincial Disaster Management Authority
 Sector B-2 Phase-V Hayatabad, Peshawar, Khyber Pakhtunkhwa.
 Phone: (091) 9219635, 9219636 Fax: (091) 9219637
www.pdma.gov.pk



PDMA/PEOC/B-RPT/2023/Mar-22-23

Dated: 22-03-2023

Khyber Pakhtunkhwa Earthquake Report at 22:30 PST

INFRA/ HUMAN INCIDENTS																				
DISTRICT	NATURE OF INCIDENT	CAUSE OF INCIDENT	HUMAN LOSSES/ INJURIES								CATTLE PERISHED	INFRASTRUCTURE DAMAGES								
			DEATH				INJURED					HOUSES			SCHOOLS			OTHERS		
			Male	Female	Child	Total	Male	Female	Child	Total		Fully	Partially	Total	Fully	Partially	Total	Fully	Partially	Total
Lower Dir	Earthquake	House Collapse/Wall Collapse	0	1	1	2	5	17	3	25	2	0	13	13	0	3	3	0	0	0
Bajaur	Earthquake	House Collapse	3	0	0	3	11	0	0	11	2	0	32	32	0	0	0	0	2	2
Kurram	Earthquake	Wall Collapse	0	0	0	0	5	5	0	10	0	0	0	0	0	0	0	0	0	0
Buner	Earthquake	House Collapse	0	0	0	0	4	2	1	7	4	5	30	35	0	0	0	0	1	1
Malakand	Earthquake	Boundary Wall Collapse/Other Damages	0	0	0	0	0	3	3	6	0	0	4	4	0	0	0	0	0	0
Swabi	Earthquake	Roof Collapse	0	0	0	0	2	0	3	5	0	0	1	1	0	0	0	0	0	0
Upper Dir	Earthquake	Other Damages/Roof Collapse/Room Collapse	0	0	0	0	2	1	1	4	0	10	22	32	0	4	4	0	0	0
Shangla	Earthquake	Other Damages	0	0	0	0	1	2	0	3	0	0	0	0	0	0	0	0	0	0
Swat	Earthquake	House Collapse	1	2	0	3	0	0	0	0	0	0	1	1	0	0	0	0	0	0
Mardan	Earthquake	Wall Collapse	0	0	0	0	2	0	0	2	2	0	3	3	0	0	0	0	0	0
Khyber	Earthquake	House Collapse/Other Damages/Room Collapse	1	0	0	1	0	1	0	1	0	0	2	2	0	0	0	0	1	1
Abbottabad	Earthquake	Other Damages	0	0	1	1	0	0	0	0	0	0	0	0	0	0	0	0	0	0
Mansehra	Earthquake	Accidental Death/Boundary Wall Collapse	1	0	0	1	0	0	0	0	0	0	1	1	0	0	0	0	0	0
Charsadda	Earthquake	Wall Collapse	0	0	0	0	0	0	1	1	0	0	0	0	0	0	0	0	0	0
Lower-Chitral	Earthquake	House Collapse/Wall Collapse	0	0	0	0	0	1	0	1	2	0	3	3	0	0	0	0	2	2
Orakzai	Earthquake	House Collapse	0	0	0	0	0	0	1	1	0	0	2	2	0	0	0	0	0	0
Upper-Chitral	Earthquake	House Collapse	0	0	0	0	0	0	0	0	4	7	11	18	0	0	0	0	7	7
Nowshera	Earthquake	House Collapse	0	0	0	0	0	0	0	0	0	0	11	11	0	0	0	0	0	0
Peshawar	Earthquake	Room Collapse	0	0	0	0	0	0	0	0	0	0	6	6	0	0	0	0	0	0
Dera Ismail Khan	Earthquake	Wall Collapse	0	0	0	0	0	0	0	0	0	0	0	0	0	0	0	0	1	1
Hangu	Earthquake	Other Damages	0	0	0	0	0	0	0	0	0	0	0	0	0	0	0	0	1	1
Haripur	Earthquake	Wall Collapse	0	0	0	0	0	0	0	0	1	0	5	5	0	0	0	0	0	0
Total(s)			6	3	2	11	32	32	13	77	17	22	147	169	0	7	7	0	15	15