



LANDSLIDE ADVISORY



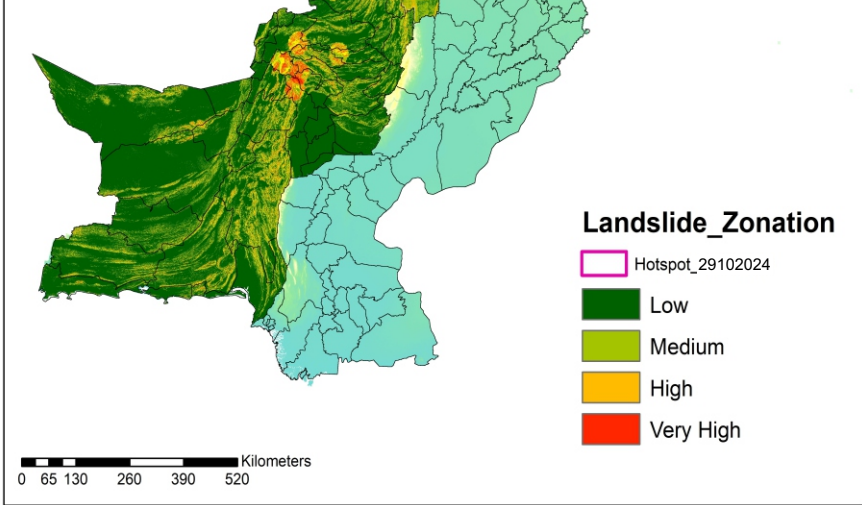
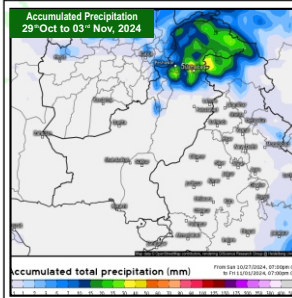
29th Oct to 03rd Nov, 2024

FORECAST

Reference to National Disaster Management Authority Weather Alert dated 29th Oct, 2024, scattered Rainfall is expected in Chitral, Malakand, in KP, while Gilgit, Diamir, Nagar, and Hunza in GB.


As moderate rain may persist for some days, localized landslides may occur in very high to moderate risk zones.

Karakoram Highway along Hunza (from RD 510 to RD 555), at Nagar (from RD 450 to RD 480), at Gilgit (from RD 425 to RD 445 and from RD 370 to RD 415), at Lower Kohistan (from RD 180 to RD 215), at Upper Kohistan (from RD 220 to RD 240) is at high risk of landslide.



LANDSLIDE VULNERABLE ZONES

BE PREPARED FOR LANDSLIDE



Peak season is July through December



That last a Few Hours or Several Days

LIKELY IMPACTS OF LANDSLIDE



Road Closures



Isolation of Communities



Structural Damage



Health and Safety Risks

LIKELY EXPOSED AREAS

KHYBER PAKHTUNKHWA	Mingora	Swat	Shangla	Abottabad	GILGIT BALTISTAN	Hunza	Skardu	Ghanche
	Battagram	Mansehra	Haripur	Kohistan		Gilgit	Nagar	Diamir
AZAD JAMMU & KASHMIR	Muzaffarabad	BALUCHISTAN	Sherani	Zhob	Musakhel	Killah Saifullah		
Haveli	Bhattian		Pishin	Ziarat	Kalat	Quetta	Mastung	

IMMEDIATE ACTION

- It is advised to be watchful of Landslides, Slope failures, Rock falls and Ground Subsidence in high vulnerable zones (encircled) in map, avoid unnecessary travel.
- PDMA, Rescue Services, Armed Forces and leading NGOs / CSOs to ensure availability of personnel / equipment in the indicated areas and be on stand-by for rapid response in case of any forecasted adverse weather systems.
- Stay updated on weather & roads condition through social media and local news.

