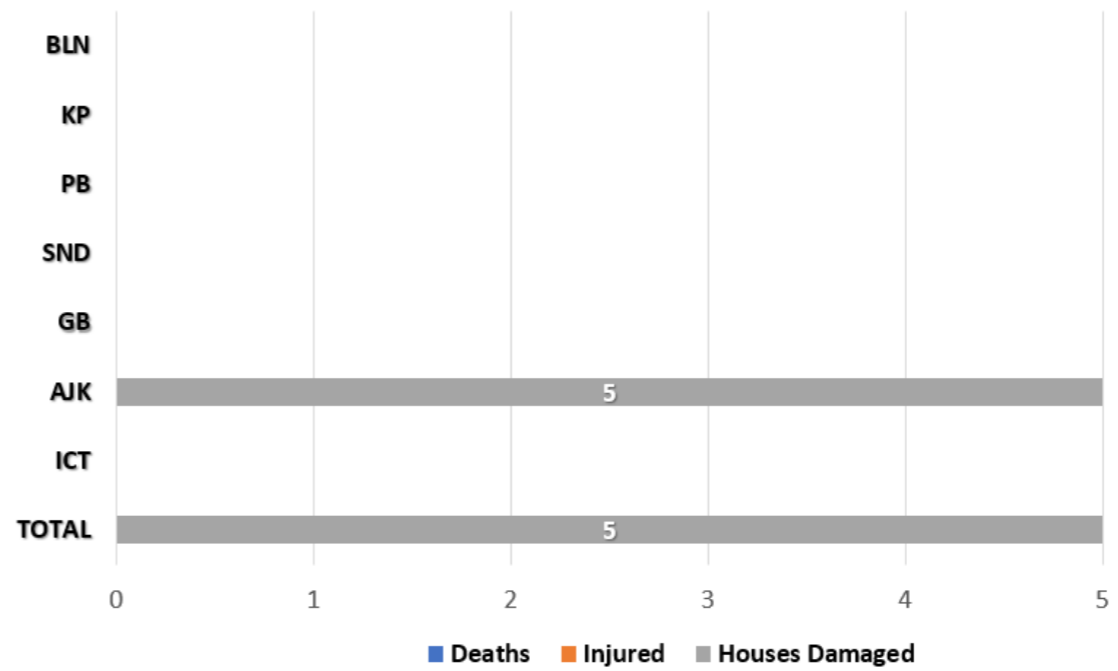
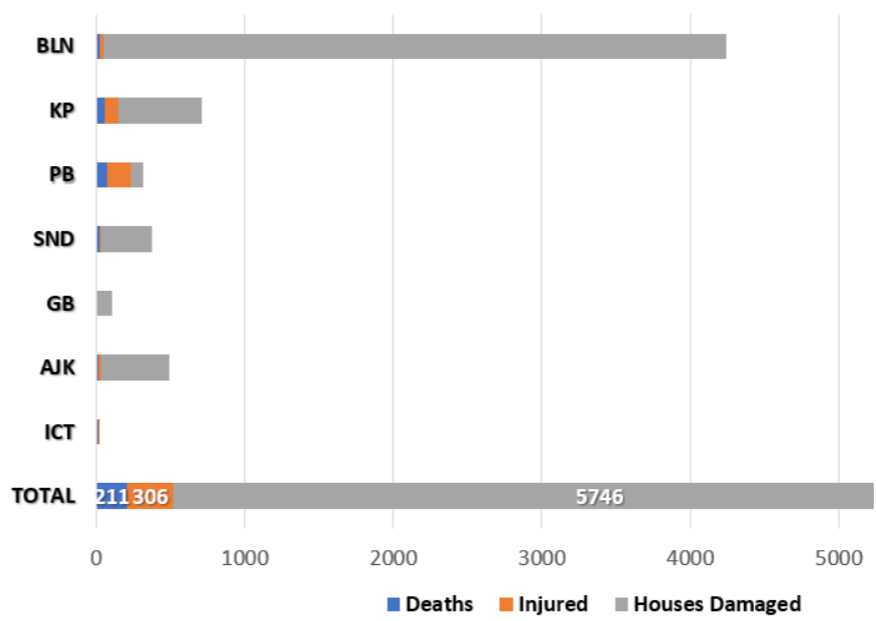


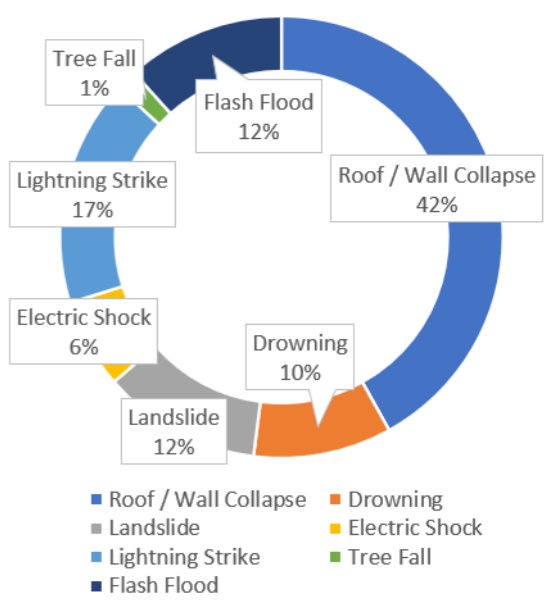
Losses & Damages – Last 24 Hours



Cumulative Losses & Damages (25 June to Date)




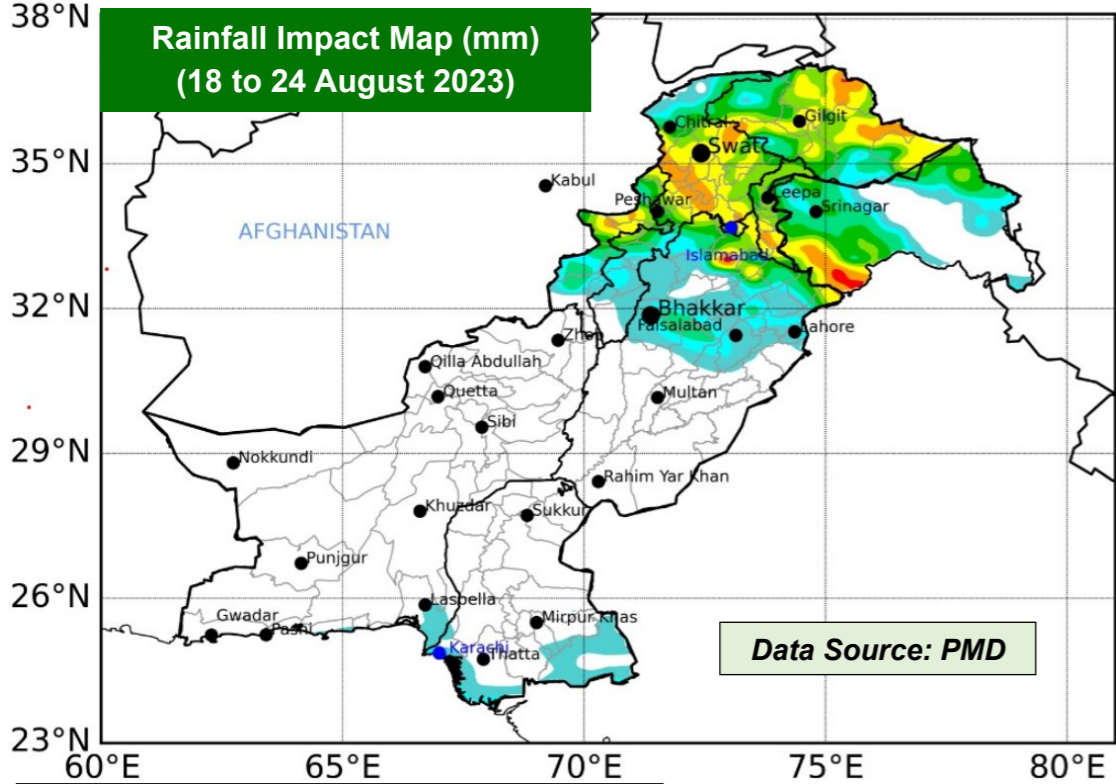
Cumulative Deaths Categorization



TOP RAINFALL RECORDED LAST 24 HOURS (MM)

- **Balochistan.** Nil
- **Khyber Pakhtunkhwa.** Parachinar 12, Buner 7, Bajaur 6, Peshawar 3, Malamjabba 1
- **Punjab.** Rawalpindi 18, Chaklala 11, Murree 5, Mangla 1
- **Sindh.** Nil
- **Gilgit-Baltistan.** Babusar 12, Gilgit - Trace
- **State of AJ&K.** Bandi Abbaspur 10, Rawalakot 3, Garhidupatta 1
- **ICT.** Saidpur 59, Zero-point 39, Golra 4, Bokra 1

Note: Losses / Damages data is provided by PDMAs/ GBDMA/ SDMA/ Govt Depts and are preliminary.



FORECASTED IMPACT NEXT 24 HOURS

- **River Sutlej at GS Wala has reached Extremely High Flood Level**
- **River Sutlej at Sulemanki is likely to attain High to Very High Flood Level from 0600 on 19 Aug**
- **River Sutlej at Islam is likely to attain High Flood Level from 21 Aug**
- **Hot and Humid Weather with Isolated Rain-Wind / Thundershowers** expected
 - Khyber Pakhtunkhwa (Dir, Swat, Abbottabad, Mansehra, Kohat, Malakand, Swabi, Peshawar, Nowshera, Charsadda, Galiyat)
 - Punjab (Gujranwala, Lahore, Sialkot, Narowal, Rawalpindi, Chakwal, Murree)
 - Islamabad Capital Territory
- **Hot and Humid Weather** expected in Balochistan
- **Hot and Humid Weather with Dust Raising Winds** expected in Sindh
- **Partly Cloudy Weather with Rain-Wind / Thundershowers** expected in Gilgit Baltistan and the State of AJ&K

GUIDANCE ISSUED

- PDMA to ensure **early warning & prompt response** in vulnerable areas in light of wind-thundershowers (*in areas indicated above*).
- PDMA to undertake **regular public awareness on all media channels / social media** to maximise general public's knowledge on risks associated with monsoon season; heavy rains, urban flooding, flash flooding, landslides, etc.
- **City / District Administrations** are to **ensure contingency traffic plans** for areas vulnerable to flooding in urban centres, (*as indicated above*) catering for **prompt de-watering operations in flooded areas**.
- **PDMA Punjab to ensure timely early warning and evacuation of all at-risk populace** living downstream of GS Wala, Sulemanki and Islam on River Sutlej.
- PDMA Khyber Pakhtunkhwa, PDMA Punjab & SDMA to ensure **early warning, prompt evacuation and response** in vulnerable low-lying areas downstream Tarbela & Mangla Dams in-case of any emergent water discharges or flooding situation in light of present reservoir levels.
- GBDMA to ensure all necessary measures are undertaken to mitigate / prepare against GLOF incidents.
- NHA / FWO / Local C&W Depts to **ensure pre-placement of machinery** and **timely restoration of damaged road linkages**.
- **Rescue Services, Armed Forces** and leading NGOs / CSOs to **ensure availability of personnel / equipment** in the indicated areas & **be on stand-by for rapid response**.

FFD Discharge Report
Recorded at: 18-Aug-2023 18:00 PST

River	Site	Inflow	Outflow	Status
Indus	Tarbela	205,000	256,000	LOW
	Kalabagh	233,464	225,464	NORMAL
	Chashma	285,545	264,345	LOW
	Taunsa	233,304	214,304	NORMAL
	Guddu	257,579	225,943	LOW
	Sukkur	187,092	133,467	NORMAL
	Kotri	168,020	127,815	NORMAL
Kabul	Nowshera	34,300	34,300	NORMAL
Jhelum	Mangla	25,000	23,715	NORMAL
	Rasul	22,755	19,705	NORMAL
Chenab	Marala	66,377	43,267	NORMAL
	Khanki	57,029	48,793	NORMAL
	Q.Abad	48,540	38,540	NORMAL
	Trimmu	78,310	64,710	NORMAL
Ravi	Panjnad	70,507	54,707	NORMAL
	Jassar	24,940	24,940	NORMAL
	Shahdara	28,014	28,014	NORMAL
	Balloki	43,270	30,770	NORMAL
Sutlej	Sidhnai	33,048	15,148	NORMAL
	GS Wala	253,068	253,068	EX_HIGH
	Sulemanki	71,922	58,256	LOW
	Islam	32,072	30,142	NORMAL

RESERVOIR LEVELS (0600 hrs)

Details	Tarbela	Mangla
MCL (Feet)	1,550.0	1,242.0
Dead Level (Feet)	1,402.0	1,050.0
Water Level (Feet)	1549.60	1242.00
Change Last 24hrs	-0.40	+0.45
Live Storage (MAF)	Max	5.809
	Present	5.786
Change Last 24hrs	-0.023	+0.037
% Dam Filled	99.60	100
Change Last 24hrs	-0.02	+0.28