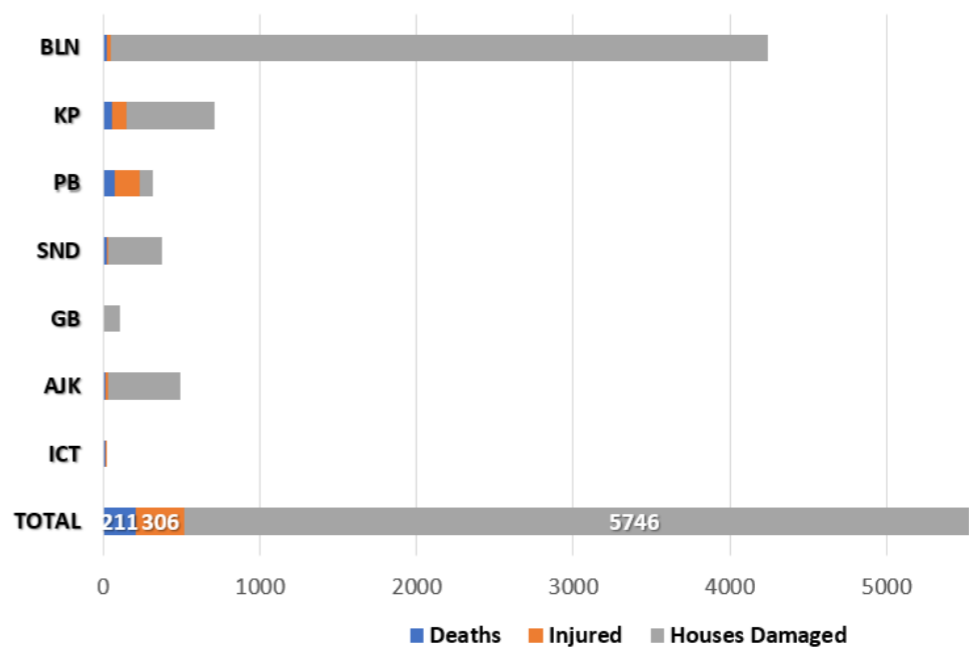


**Cumulative Losses & Damages (25 June to Date)**

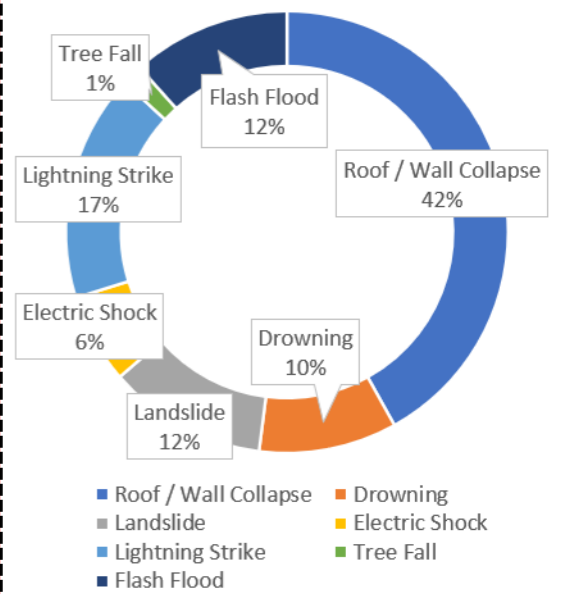


- TOP RAINFALL RECORDED LAST 24 HOURS (MM)**
- Balochistan.** Nil
  - Khyber Pakhtunkhwa.** Bajaur 3
  - Punjab.** Chakwal 2
  - Sindh.** Nil
  - Gilgit-Baltistan.** Nil
  - State of AJ&K.** Bandi Abbaspur 4, Dhulli 1
  - ICT.** Nil

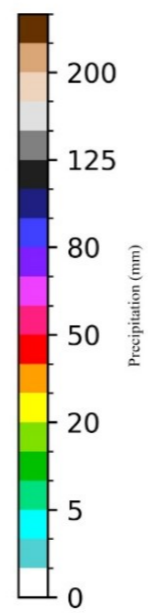
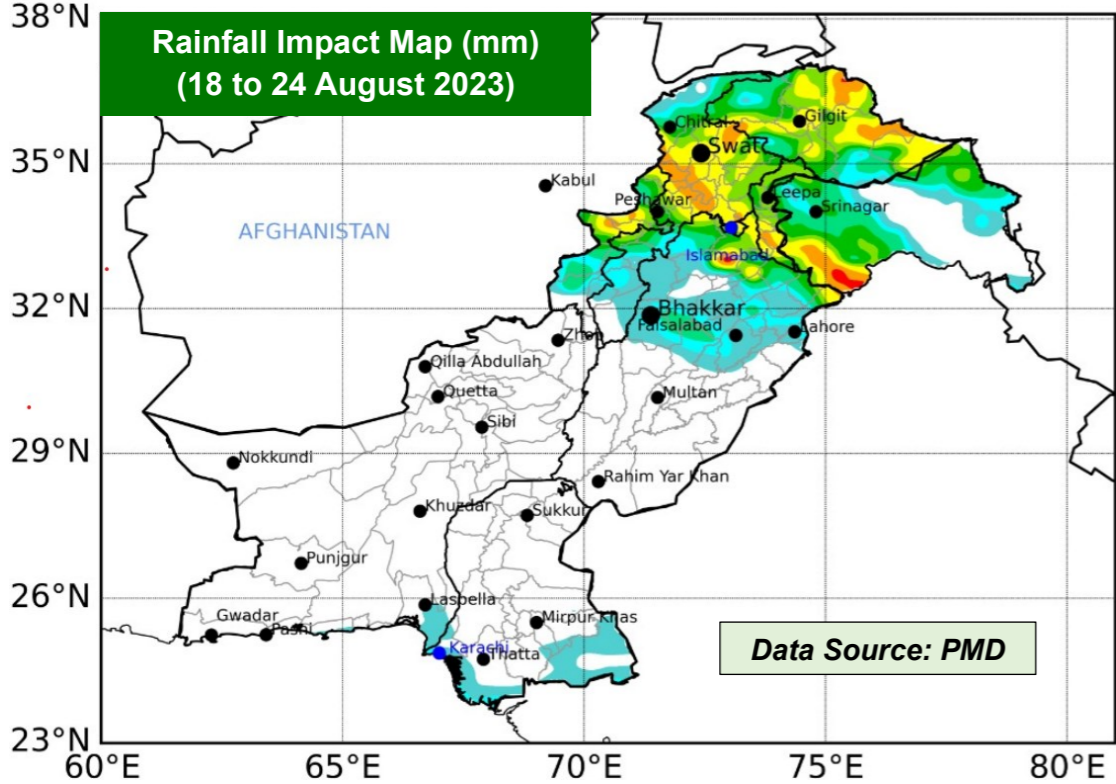
**Flood River Sutlej – Evacuation Efforts**

- After issuance of timely early warning / advisory from NDMA, PDMA Punjab has undertaken coordination for evacuation of vulnerable / at-risk population from low-lying areas adjacent River Sutlej in **Districts Kasur, Okara, Bahawalnagar, Pakpattan & Vehari** via **Rescue 1122**
  - 156,132 x Persons evacuated / transported
  - 5,554 x Livestock evacuated
- Resources utilised** include
  - 166 x Boats
  - 616 x Rescue Personnel

**Cumulative Deaths Categorization**



*Note: Losses / Damages data is provided by PDMA/ GBDMA/ SDMA/ Govt Depts and are preliminary.*



### FFD Discharge Report

Recorded at: 19-Aug-2023 06:00 PST

River	Site	Inflow	Outflow	Status
Indus	Tarbela	200,000	155,300	NORMAL
	Kalabagh	218,692	210,692	NORMAL
	Chashma	256,948	235,748	NORMAL
	Taunsa	227,745	208,745	NORMAL
	Guddu	255,779	225,943	LOW
Kabul	Sukkur	215,129	161,104	NORMAL
	Kotri	168,020	127,815	NORMAL
Jhelum	Nowshera	33,300	33,300	NORMAL
	Mangla	23,000	21,515	NORMAL
Chenab	Rasul	18,850	15,800	NORMAL
	Marala	67,030	43,630	NORMAL
	Khanki	50,343	42,169	NORMAL
	Q.Abad	41,528	31,528	NORMAL
	Trimmu	81,201	67,601	NORMAL
Ravi	Panjinad	70,507	54,707	NORMAL
	Jassar	23,700	23,700	NORMAL
	Shahdara	29,317	29,317	NORMAL
	Balloki	38,570	30,770	NORMAL
Sutlej	Sidhnai	37,277	19,377	NORMAL
	GS Wala	278,297	278,297	EX_HIGH
	Sulemanki	80,143	66,427	LOW
	Islam	32,072	30,142	NORMAL

### RESERVOIR LEVELS (0600 hrs)

Details	Tarbela	Mangla
MCL (Feet)	1,550.0	1,242.0
Dead Level (Feet)	1,402.0	1,050.0
Water Level (Feet)	1549.42	1242.00
Change Last 24hrs	-0.18	0.00
Live Storage (MAF)	Max	5.809
	Present	5.786
		7.356
Change Last 24hrs	-0.010	0.000
% Dam Filled	99.43	100
Change Last 24hrs	-0.17	0.00

### FORECASTED IMPACT NEXT 24 HOURS

- River Sutlej at GS Wala has reached **Extremely High Flood Level**
- River Sutlej at Sulemanki is likely to attain **Very High Flood Level on 21 Aug from 0600 onwards**
- River Sutlej at Islam is likely to attain **High Flood Level on 22 Aug from 0600 onwards**
- Hot and Humid Weather with Isolated Rain-Wind / Thundershowers expected
  - Khyber Pakhtunkhwa (Dir, Swat, Abbottabad, Malakand and Galiyat)
  - Punjab (Lahore, Sialkot, Narowal, Rawalpindi, Murree)
- Hot and Humid Weather with Isolated Rain expected in Islamabad Capital Territory
- Hot and Humid Weather expected in Balochistan and Sindh
- Dry Weather expected in Gilgit Baltistan
- Dry Weather with Isolated Rain expected in State of AJ&K

### GUIDANCE ISSUED

- PDMA's to ensure **early warning & prompt response** in vulnerable areas in light of wind-thundershowers (in areas indicated above).
- PDMA's to undertake **regular public awareness** on all media channels / social media to maximise general public's **knowledge on risks associated with monsoon season**; heavy rains, urban flooding, flash flooding, landslides, etc.
- City / District Administrations are to **ensure contingency traffic plans** for areas vulnerable to flooding in urban centres, (as indicated above) catering for **prompt de-watering operations in flooded areas**.
- PDMA Punjab to **ensure timely early warning and evacuation of all at-risk populace living downstream of GS Wala, Sulemanki and Islam on River Sutlej**.
- PDMA Punjab to **ensure provision of medical care and relief items to displaced populace in camps**
- PDMA Khyber Pakhtunkhwa, PDMA Punjab & SDMA to ensure **early warning, prompt evacuation and response** in vulnerable low-lying areas downstream Tarbela & Mangla Dams in-case of any emergent water discharges or flooding situation in light of present reservoir levels.
- GBDMA to ensure all necessary measures are undertaken to mitigate / prepare against **GLOF** incidents.
- NHA / FWO / Local C&W Depts to **ensure pre-placement of machinery and timely restoration of damaged road linkages**.
- Rescue Services, Armed Forces and leading NGOs / CSOs to **ensure availability of personnel / equipment** in the indicated areas & **be on stand-by for rapid response**.